



Resolution No. 47 (2021)
RESOLUTION ADOPTING FINAL COUNTY SUPERVISORY DISTRICT
PLAN

1 **WHEREAS**, every ten years the United States Census Bureau conducts a census of the
2 population and provides population counts to local municipalities; and
3

4 **WHEREAS**, the State of Wisconsin delivered detailed population data and block-level
5 maps to St. Croix County on August 16, 2021; and
6

7 **WHEREAS**, Wisconsin Statutes sec. 59.10(3)(b)2. requires counties, within 60 days of
8 receiving the municipal ward plans, to hold a public hearing and then adopt a final county
9 supervisory district plan; and
10

11 **WHEREAS**, said public hearing has been held; and
12

13 **WHEREAS**, the final county supervisory district plan contains supervisory districts
14 which are substantially equal in population.
15

16 **NOW, THEREFORE, BE IT RESOLVED** that the St. Croix County Board of
17 Supervisors hereby adopts the final county supervisory district plan attached to this resolution.
18

19 **BE IT FURTHER RESOLVED** that, pursuant to Wisconsin Statutes sec. 59.10(3)(b)4.,
20 the Chair of the Board of Supervisors file a certified copy of the final county supervisory district
21 plan with the Secretary of State.
22

23 **BE IT FURTHER RESOLVED** that the Community Development Department provide
24 copies of the final county supervisory district plan and final municipal ward plan to each
25 municipality in the County.

Legal – Fiscal – Administrative Approvals:

Legal Note:

Fiscal Impact: No fiscal impact.


Scott L. Cox, Corporation Counsel 10/14/2021

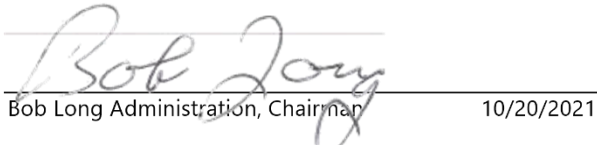

Leah Simington, Finance Director 10/14/2021


Ken Witt, County Administrator 10/14/2021

10/19/21 Administration Committee RECOMMENDED

RESULT: RECOMMENDED [UNANIMOUS]
MOVER: David Peterson, Supervisor
SECONDER: Scottie Ard, Vice Chair
AYES: Long, Koch, Ard, Peterson, Peavey

Vote Confirmation.


Bob Long Administration, Chairman 10/20/2021

St. Croix County Board of Supervisors Action:

Roll Call - Vote Requirement –

RESULT: ADOPTED [UNANIMOUS]
MOVER: Bob Long, Supervisor
SECONDER: Paul Berning, Supervisor
AYES: Schachtner, Anderson, Long, Leaf, Koch, Hall, Berning, Ottino, Feidler, Ostness,
Counter, Hansen, Ard, Tellijohn, Peterson, Anderson, Achterhof, Tomtschik,
Peavey

This Resolution was Adopted by the St. Croix County Board of Supervisors on November 2, 2021

Cindy Campbell, County Clerk

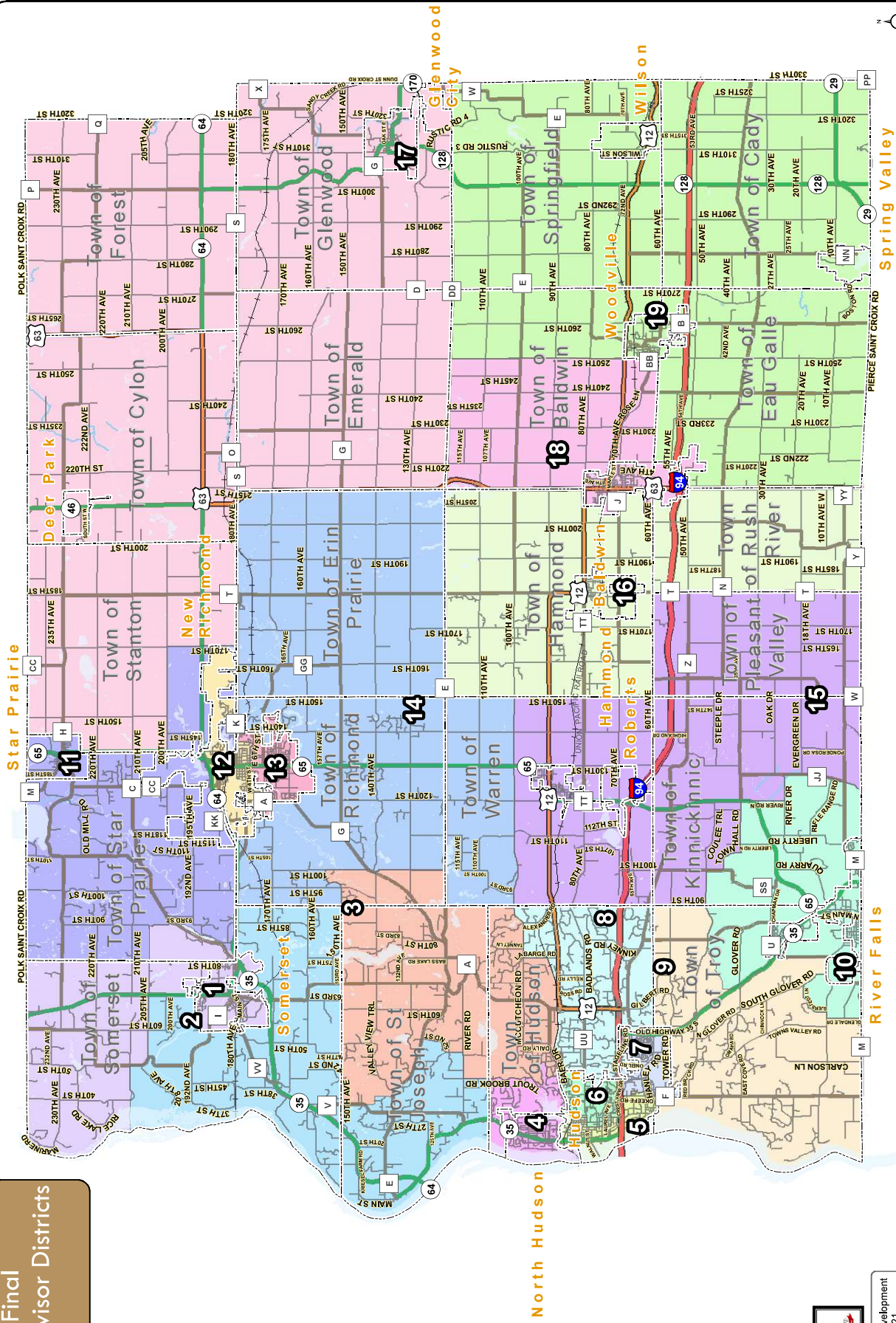
STATE OF WISCONSIN - COUNTY OF ST. CROIX

I, Cindy Campbell, St. Croix County Clerk, DO HEREBY CERTIFY that the foregoing is a true and correct copy of RESOLUTION NO. 47 (2021) adopted by the County Board of Supervisors at its November 2, 2021 meeting.



Cindy Campbell, St. Croix County Clerk

2021 Final County Supervisor Districts Final Plan

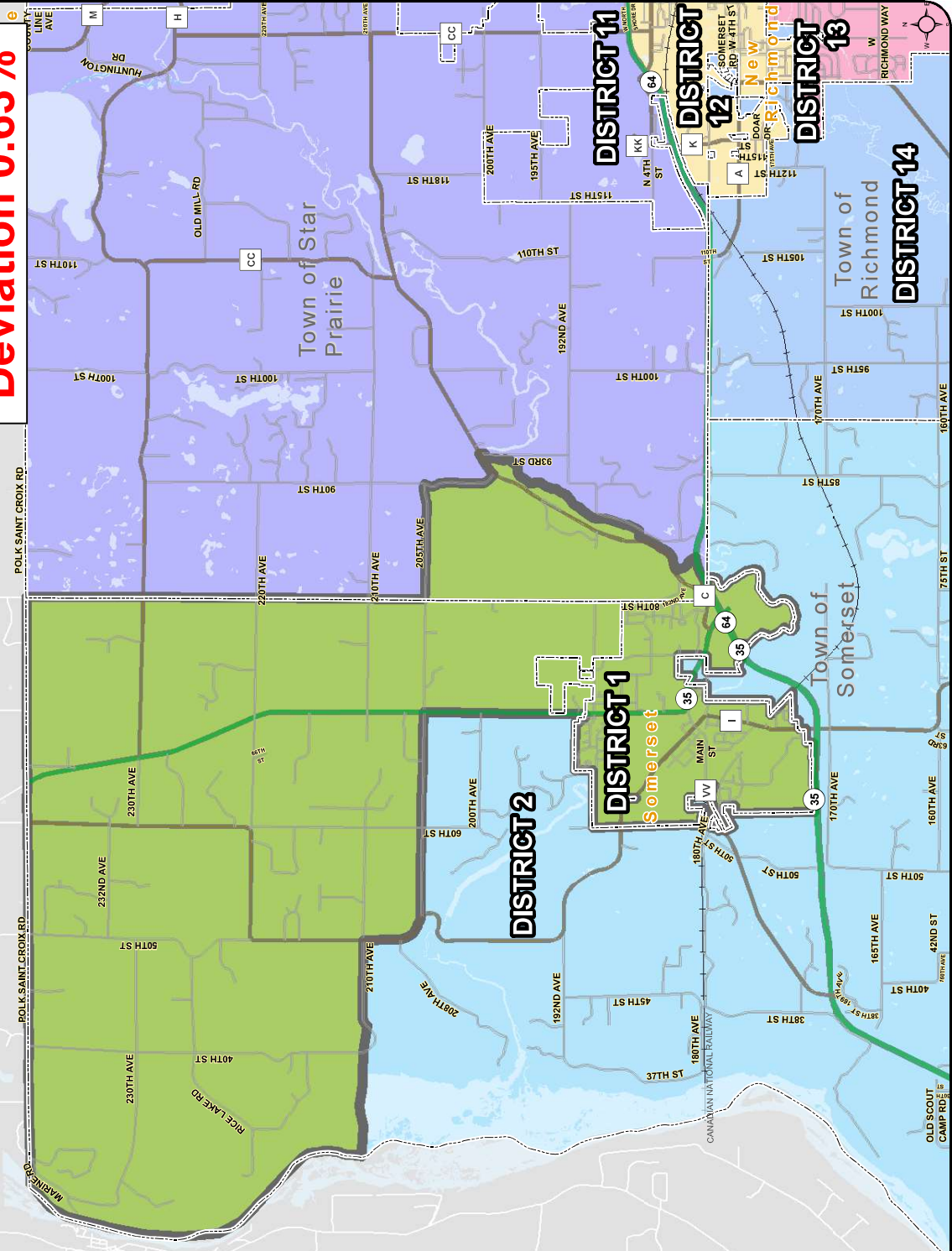


St. Croix County Community Development
Final Plan Map Series, 10/19/2021

2021 Final
County Supervisor Districts
Final Plan, District 1

Desired population:
4923

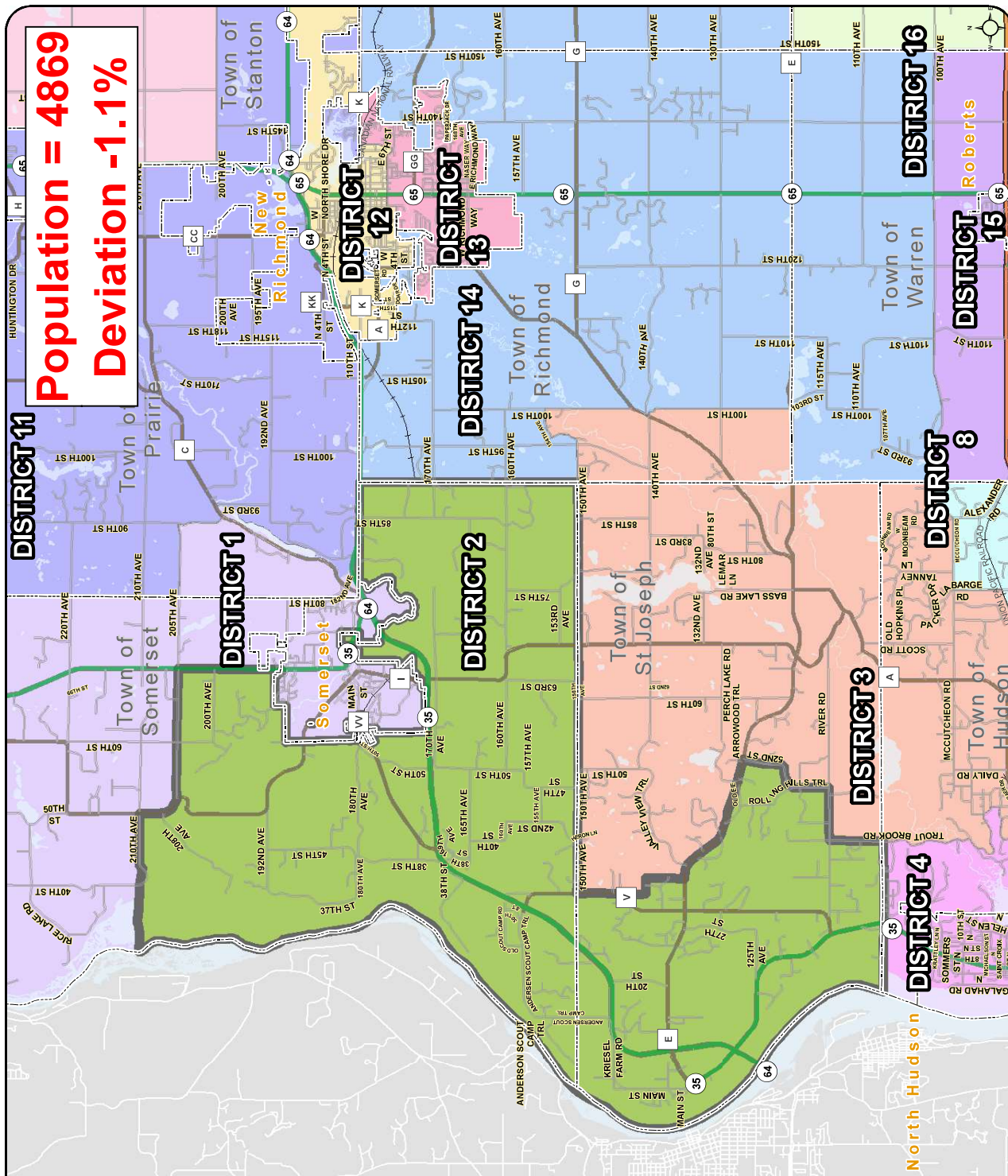
Population = 4954
Deviation 0.63%



2021 Final
County Supervisor Districts
Final Plan, District 2

Desired population:
4923

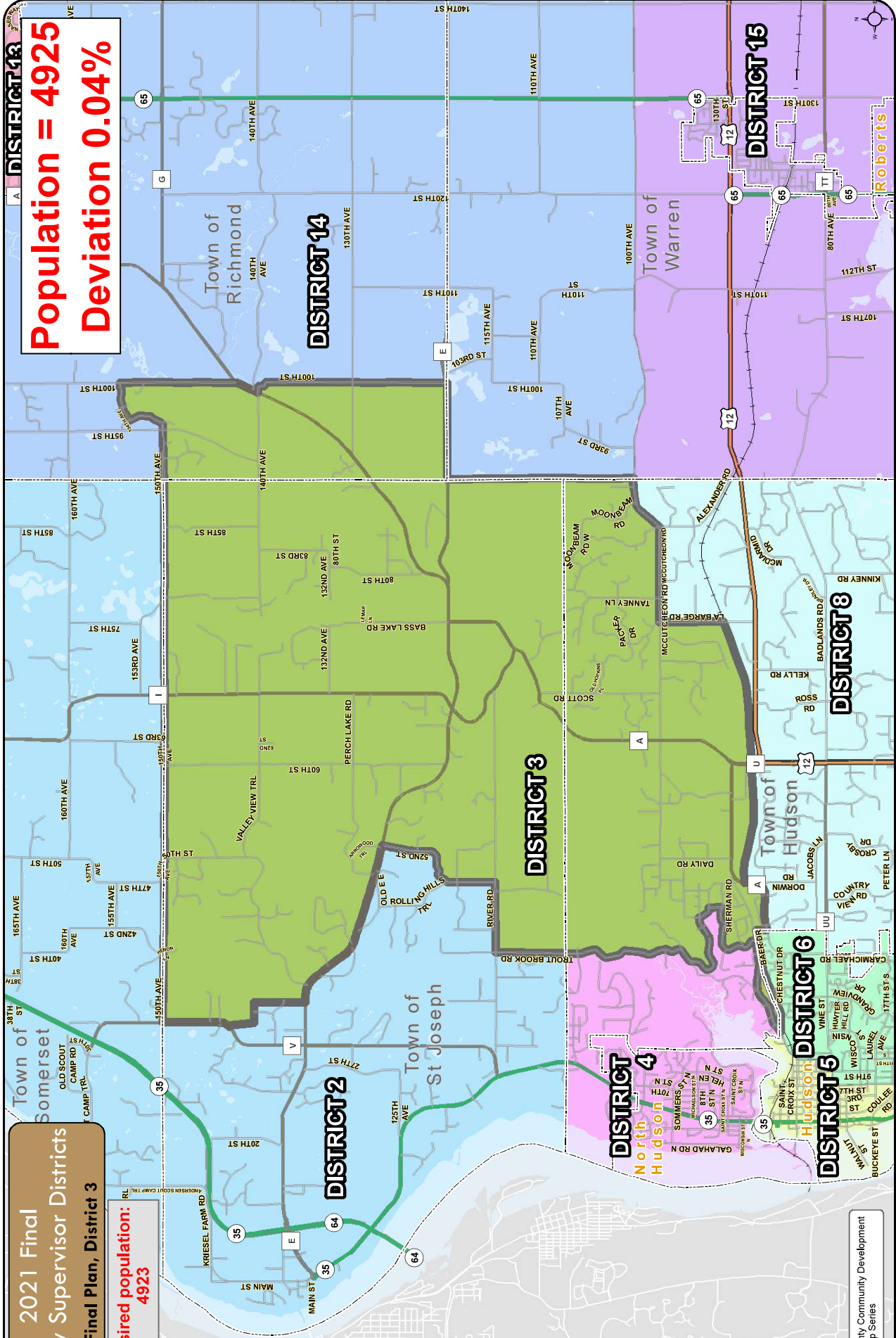
Population = 4869
Deviation -1.1%



2021 Final
County Supervisor Districts
Final Plan, District 3

Desired population:
4923

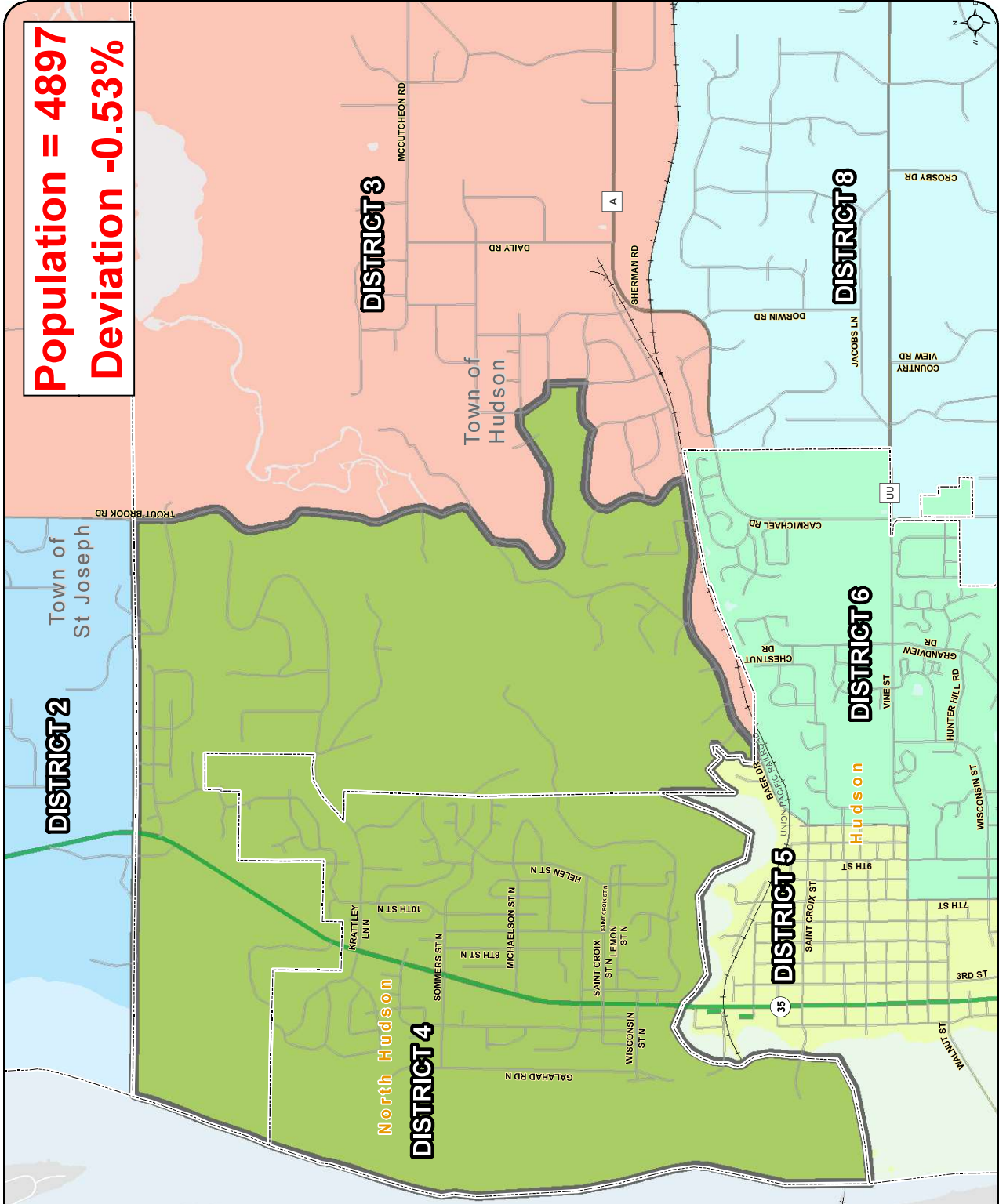
Population = 4925
Deviation 0.04%



2021 Final
County Supervisor Districts
Final Plan, District 4

Desired population:
4923

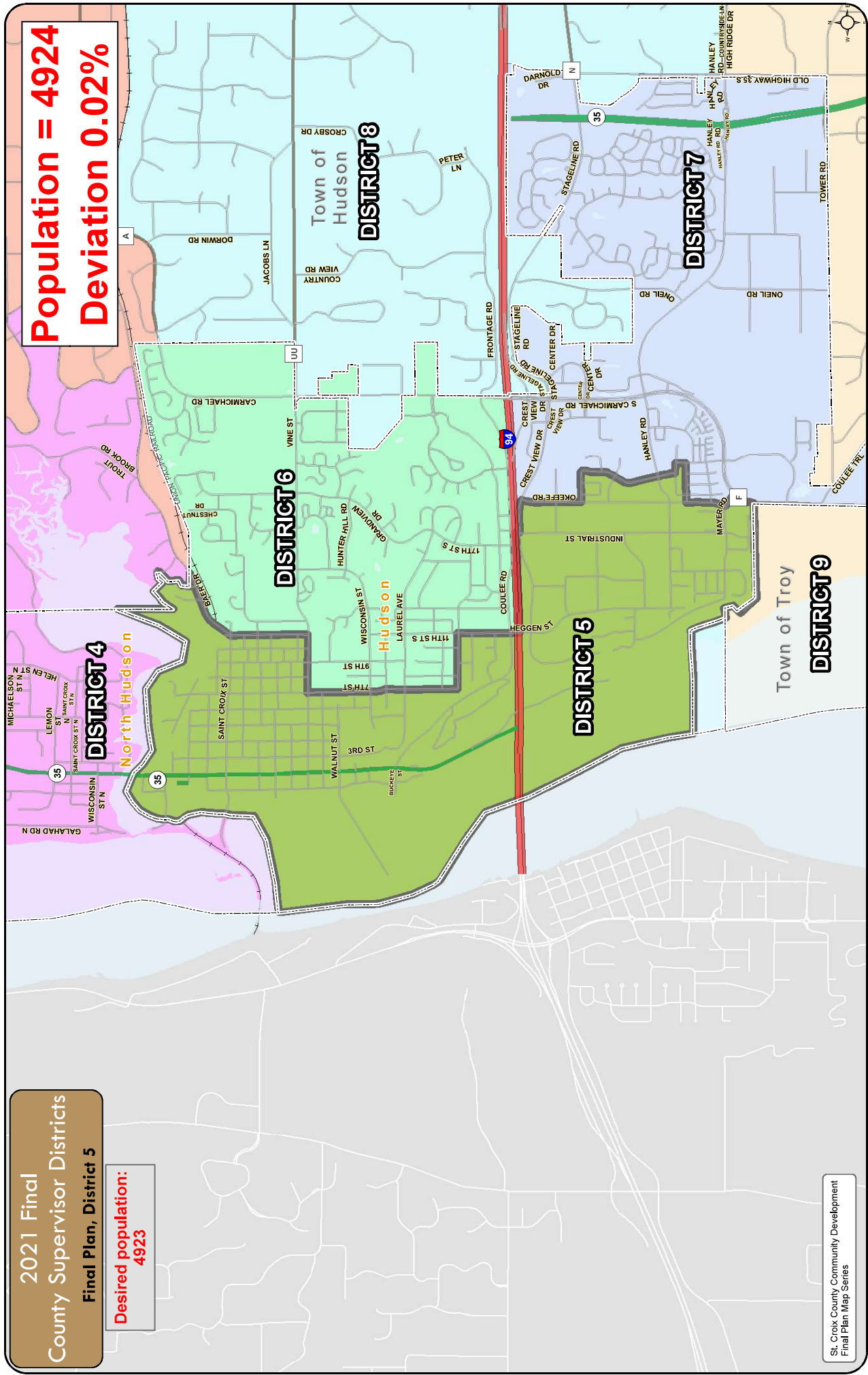
Population = 4897
Deviation -0.53%



2021 Final
County Supervisor Districts
Final Plan, District 5

Desired population:
4923

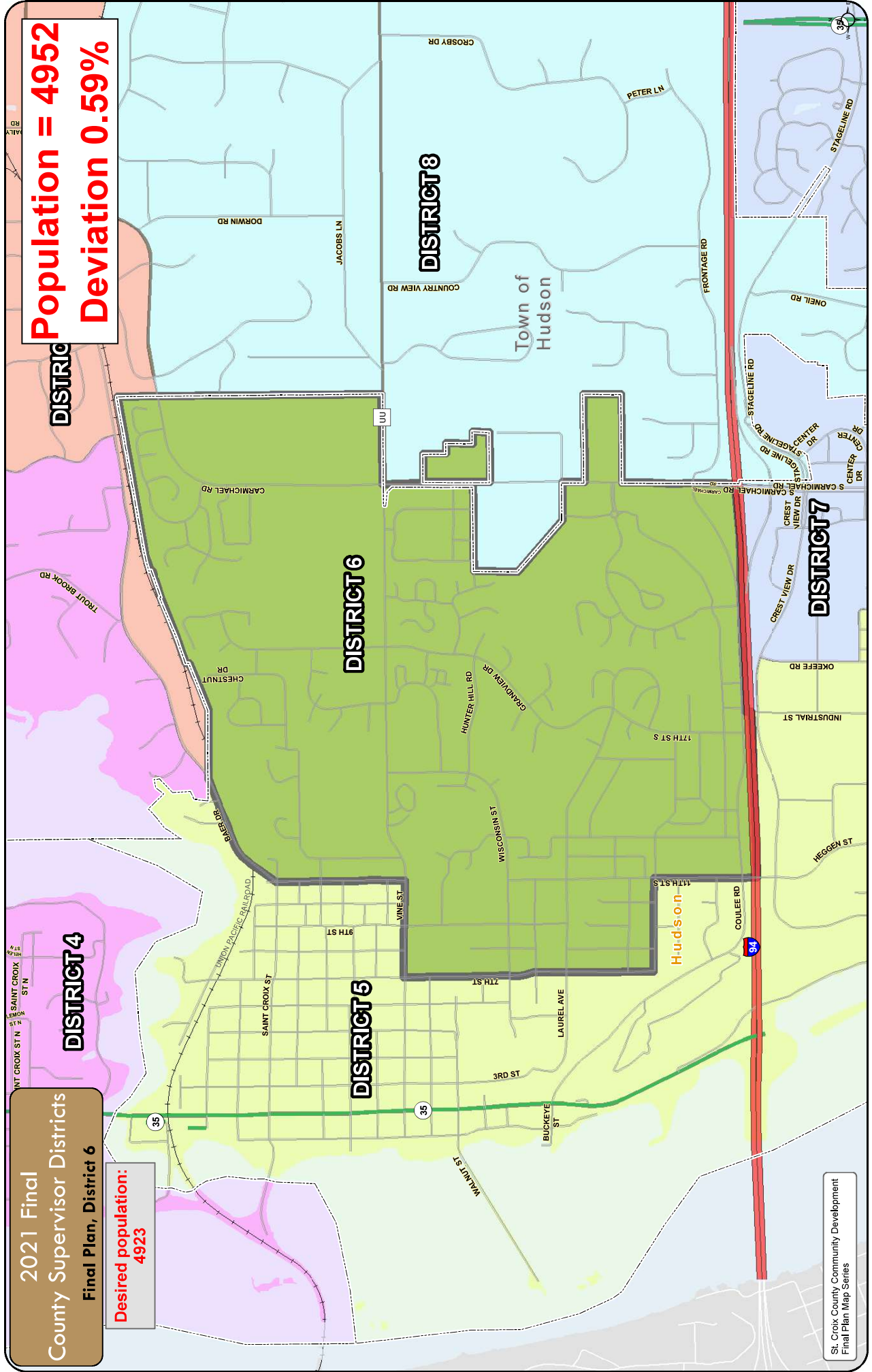
Population = 4924
Deviation 0.02%



2021 Final
County Supervisor Districts
Final Plan, District 6

Desired population:
4923

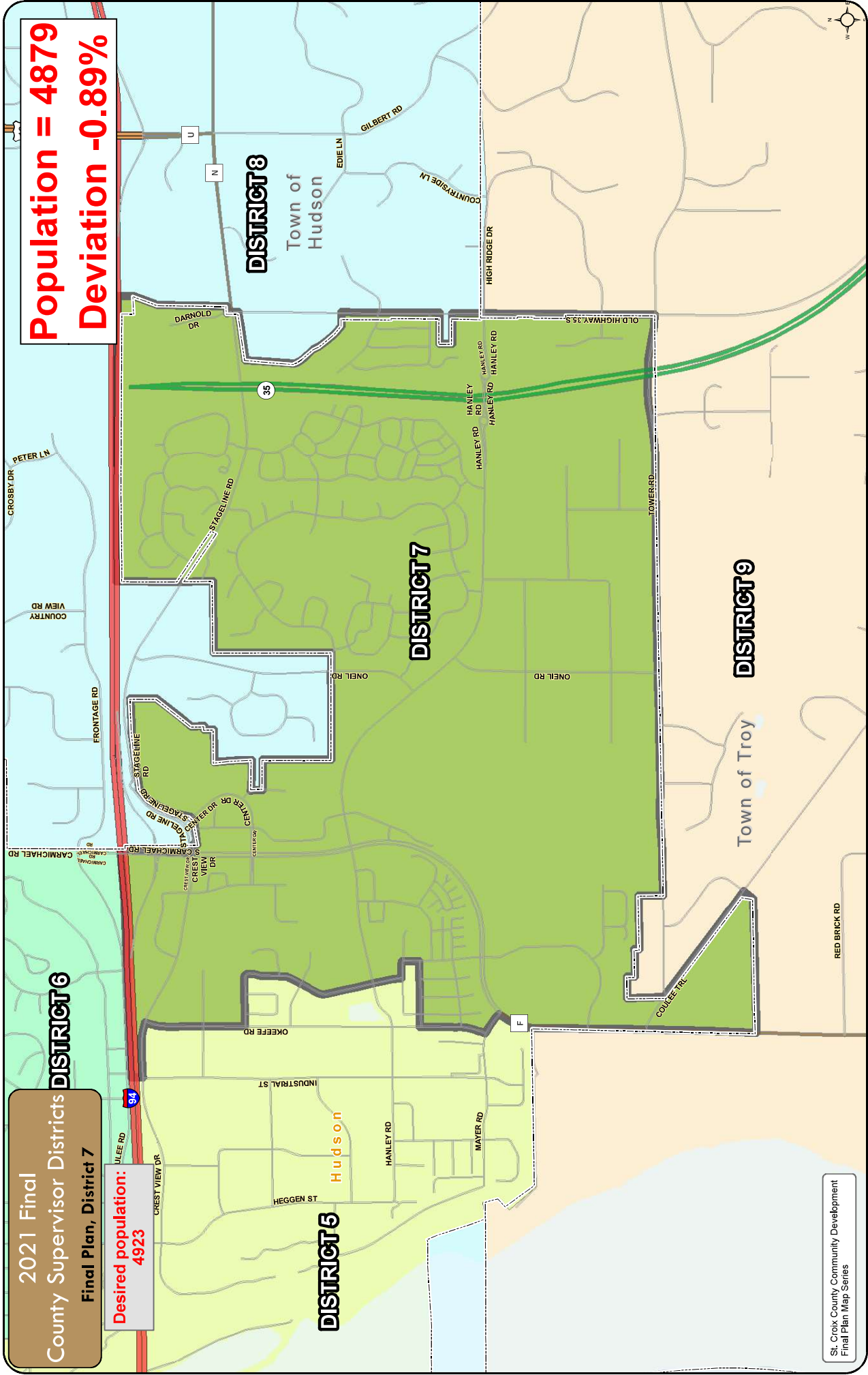
Population = 4952
Deviation 0.59%



2021 Final
County Supervisor Districts
Final Plan, District 7

Population = 4879
Deviation -0.89%

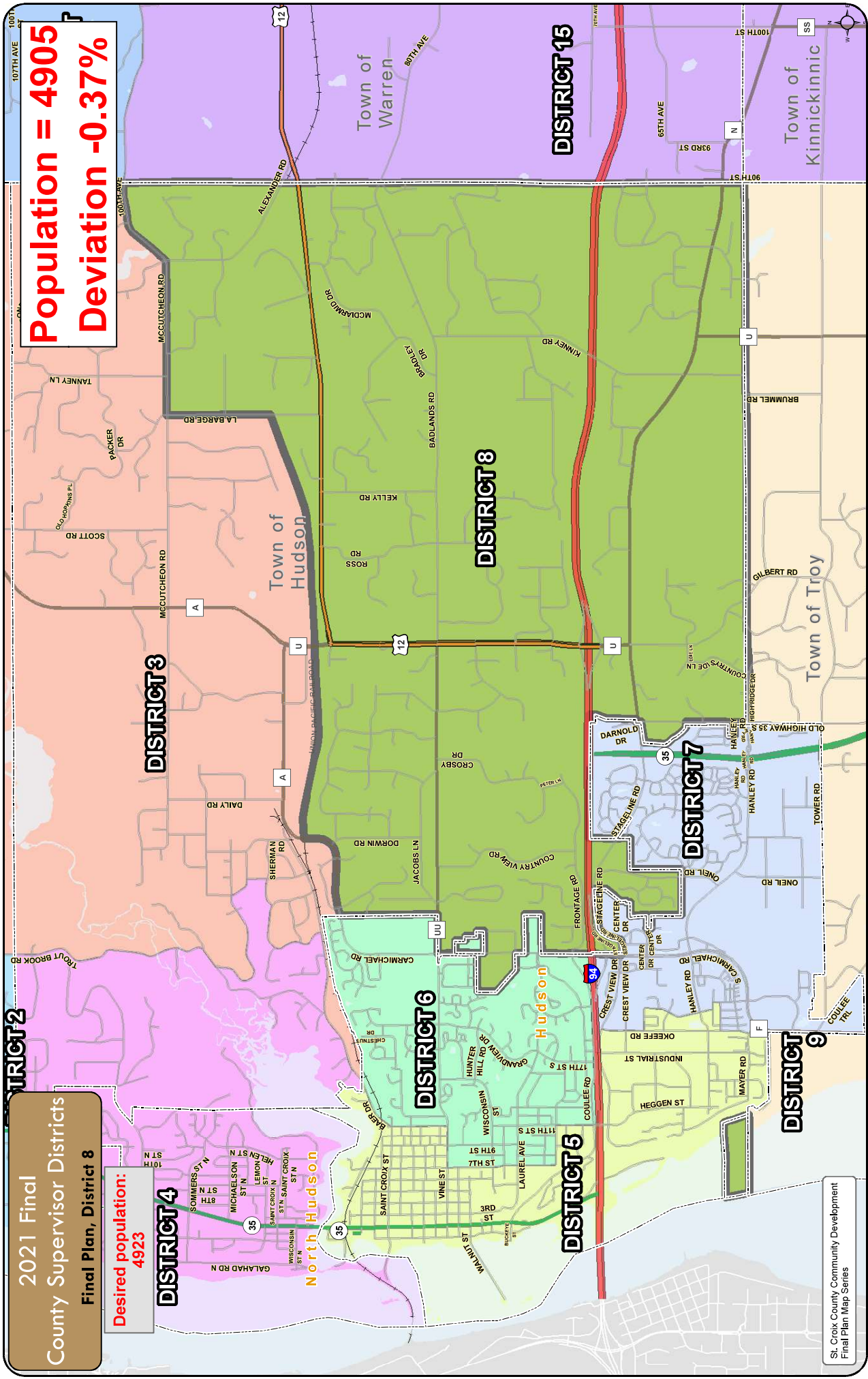
Desired population:
4923



2021 Final
County Supervisor Districts
Final Plan, District 8

Desired population:
4923

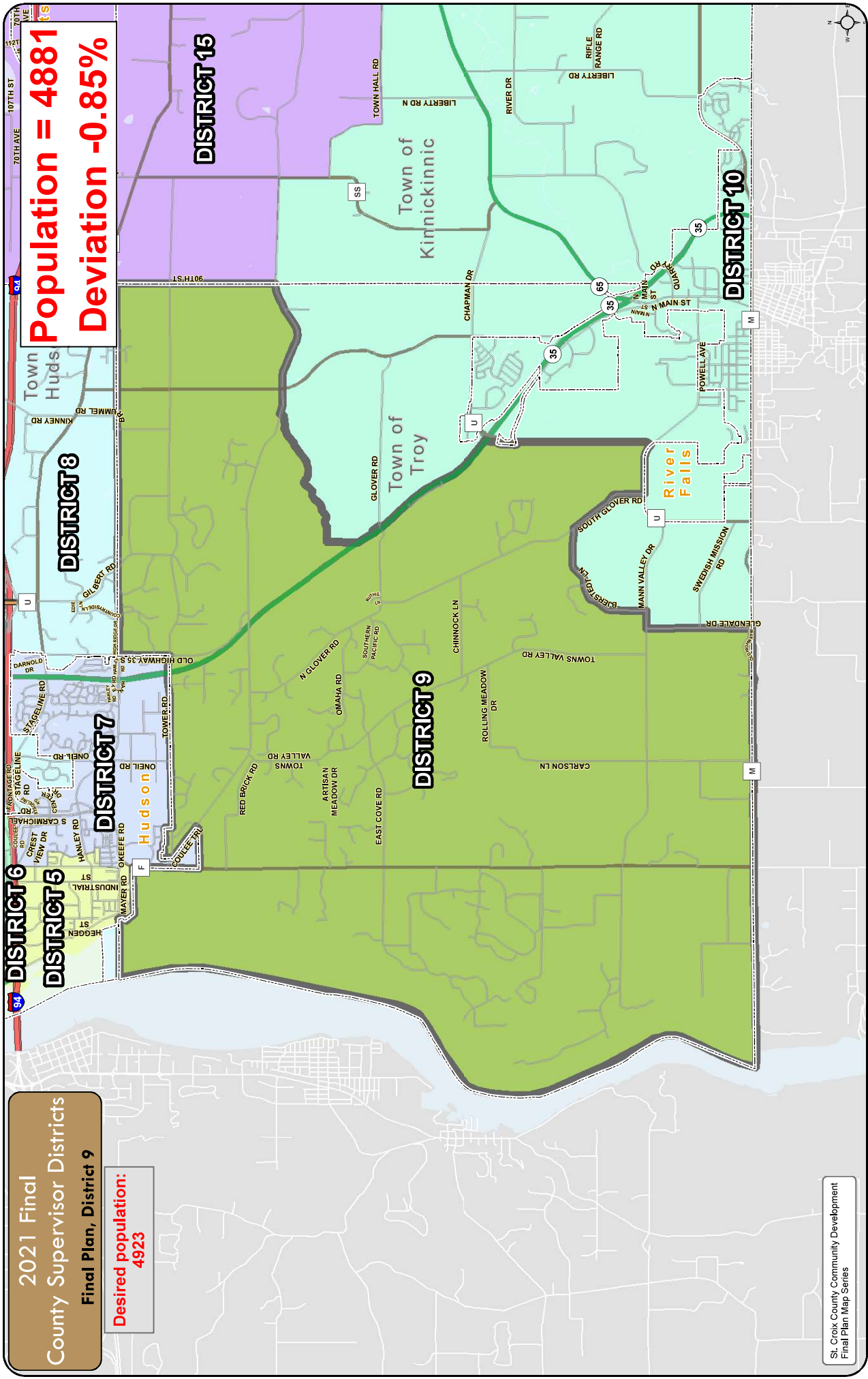
Population = 4905
Deviation -0.37%



2021 Final
County Supervisor Districts
Final Plan, District 9

Desired population:
4923

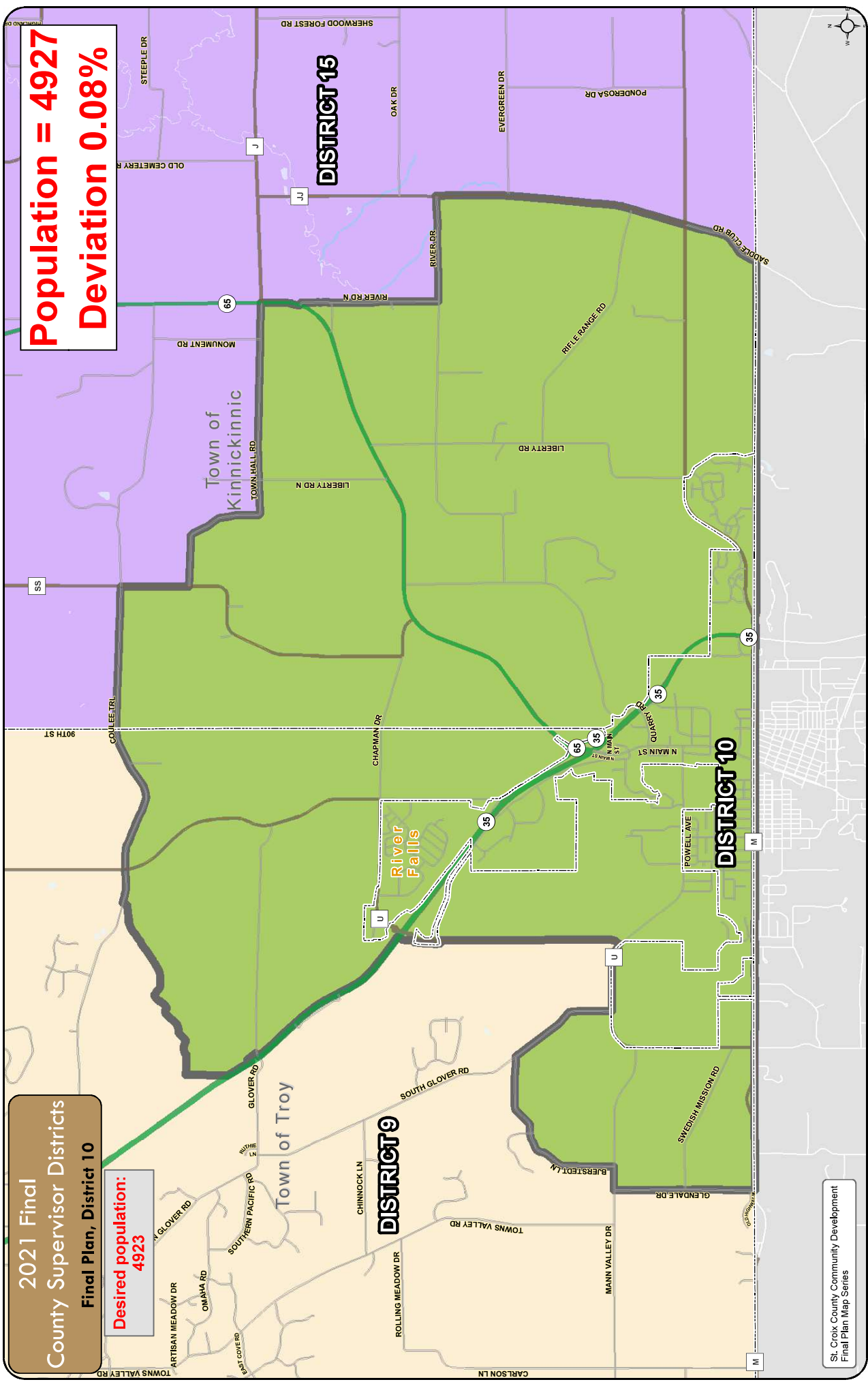
Population = 4881
Deviation -0.85%



2021 Final
County Supervisor Districts
Final Plan, District 10

Desired population:
4923

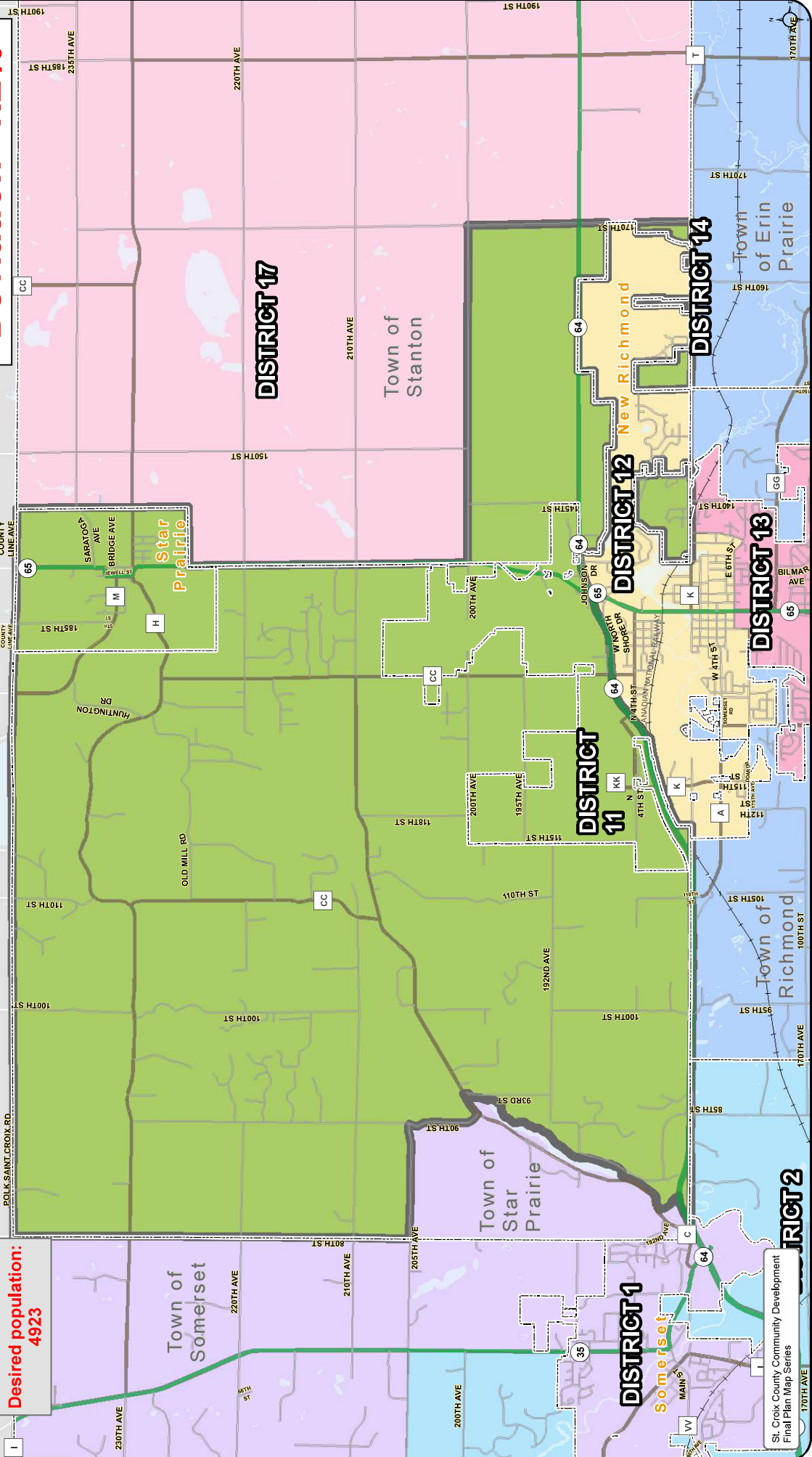
Population = 4927
Deviation 0.08%



2021 Final
County Supervisor Districts
Final Plan, District 11

Desired population:
4923

Population = 4864
Deviation -1.2%



Population = 4913
Deviation -0.2%

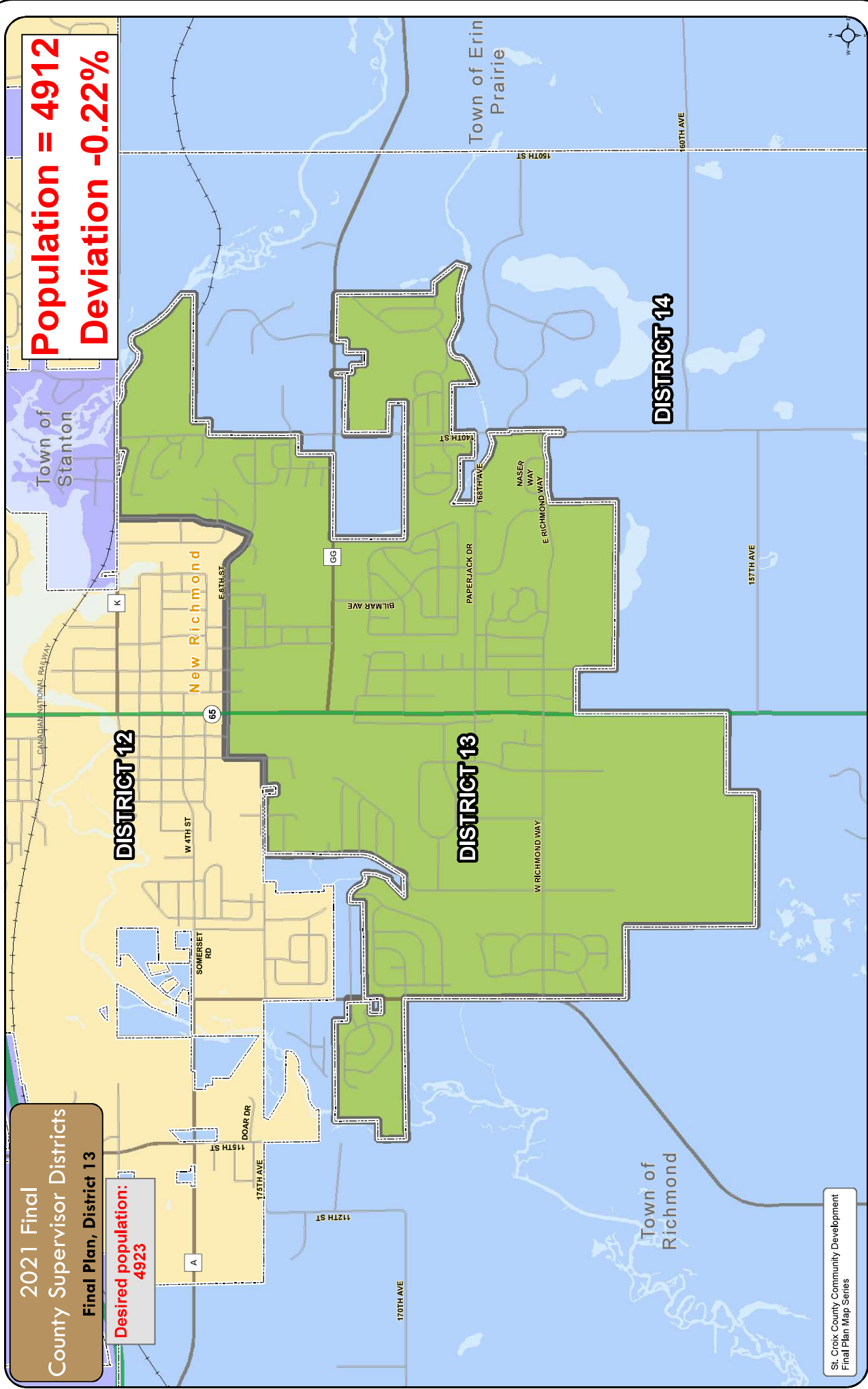
DISTRICT 17



2021 Final
County Supervisor Districts
Final Plan, District 13


Desired population:
4923

Population = 4912
Deviation -0.22%



Population = 4855
Deviation -1.38%

100

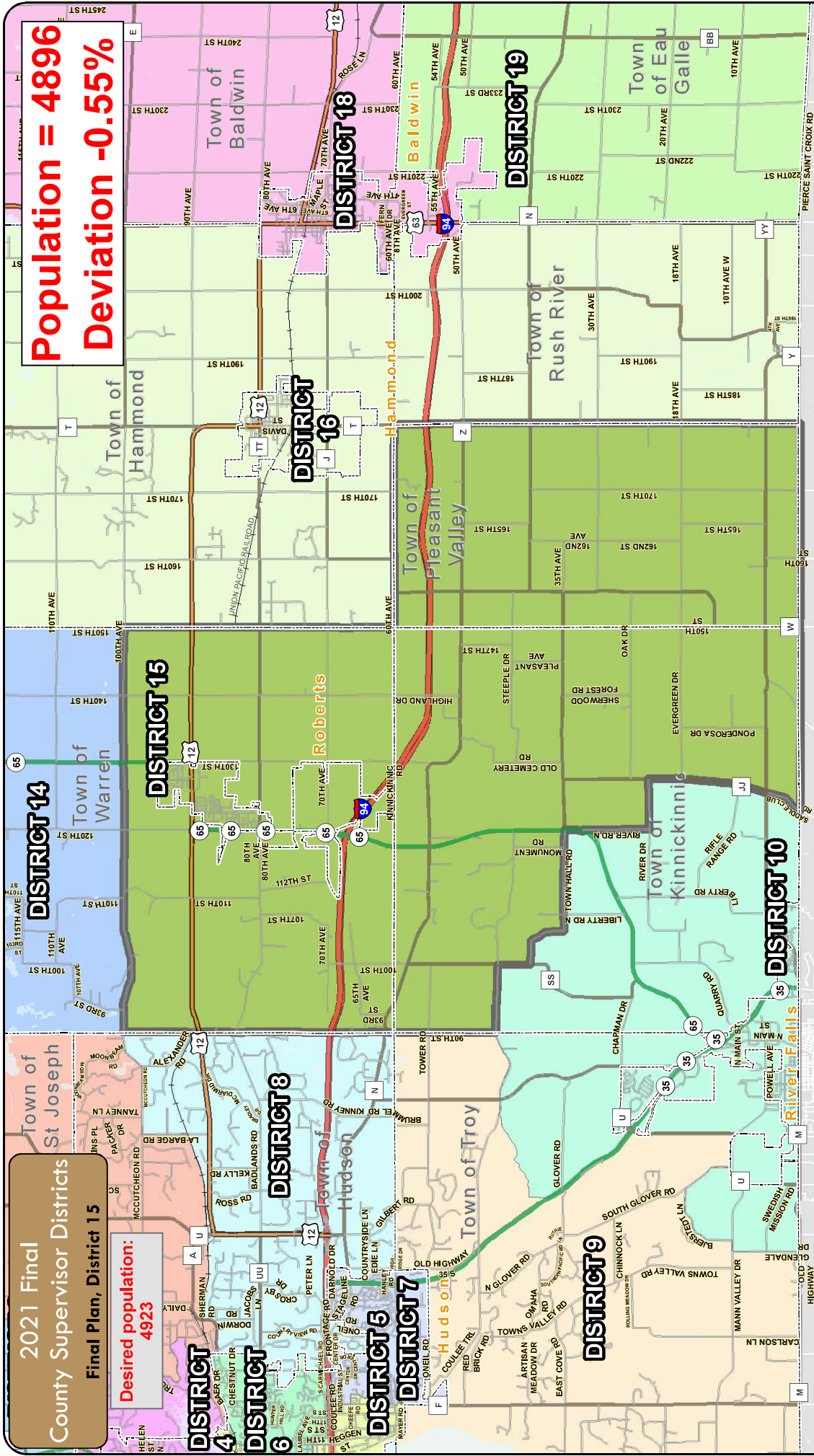


2021 Final
County Supervisor Districts

Final Plan, District 15

Desired population:
4923

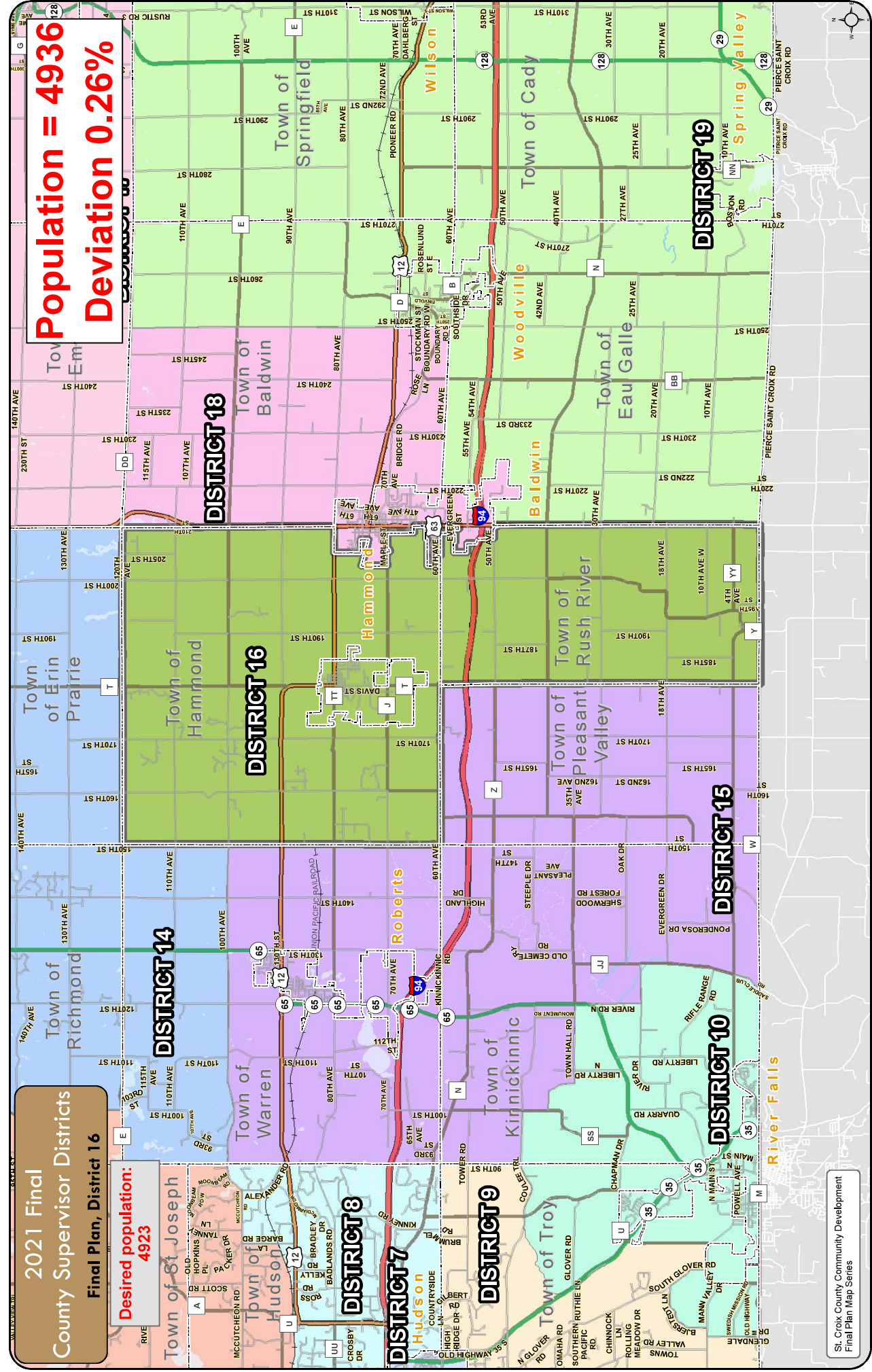
Population = 4896
Deviation -0.55%



2021 Final
County Supervisor Districts
Final Plan, District 16

Desired population:
4923

Population = 4936
Deviation 0.26%



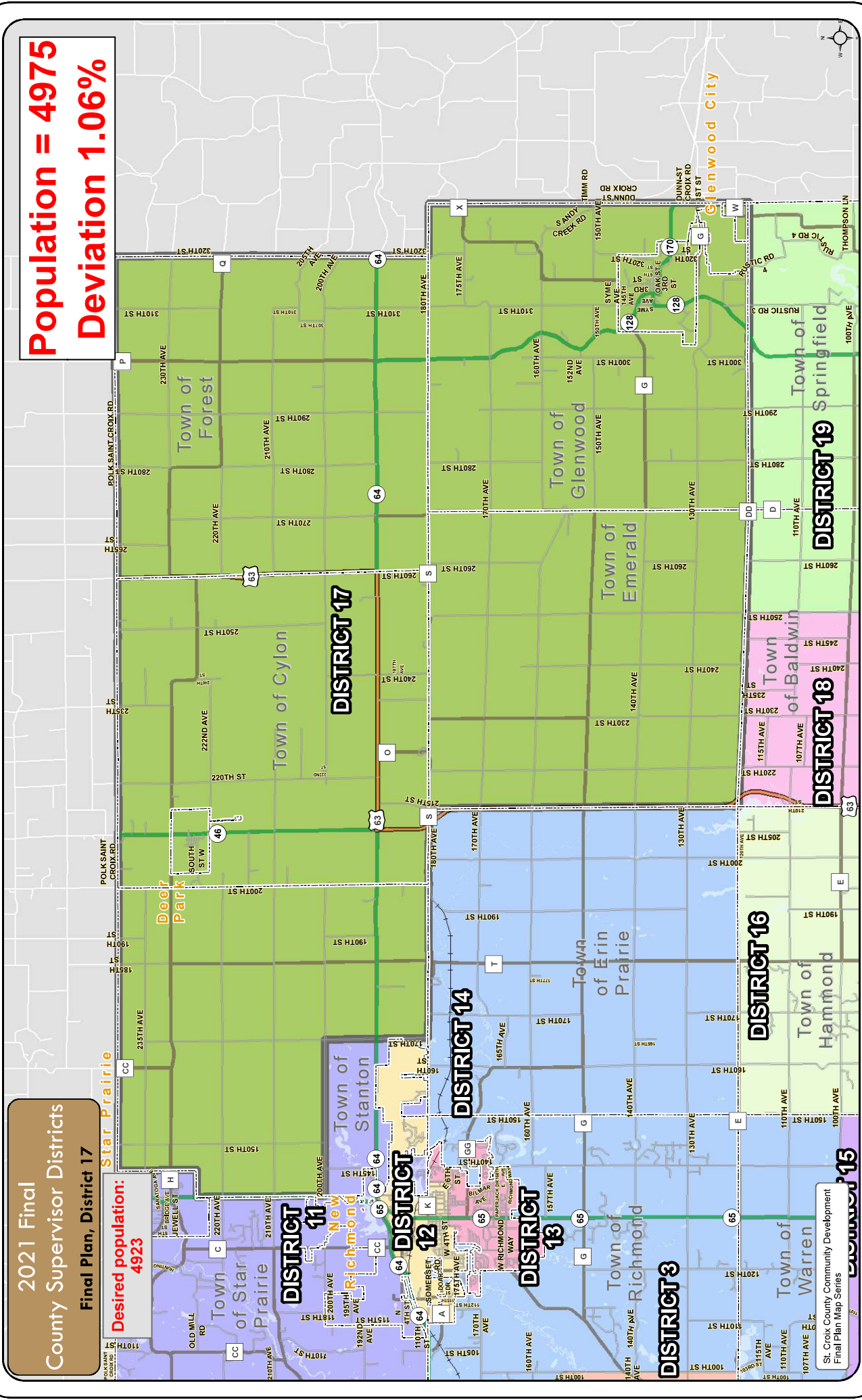
2021 Final
County Supervisor Districts
Final Plan, District 17

Population = 4975
Deviation 1.06%

Desired population:
4923

Star Prairie

Deer Park

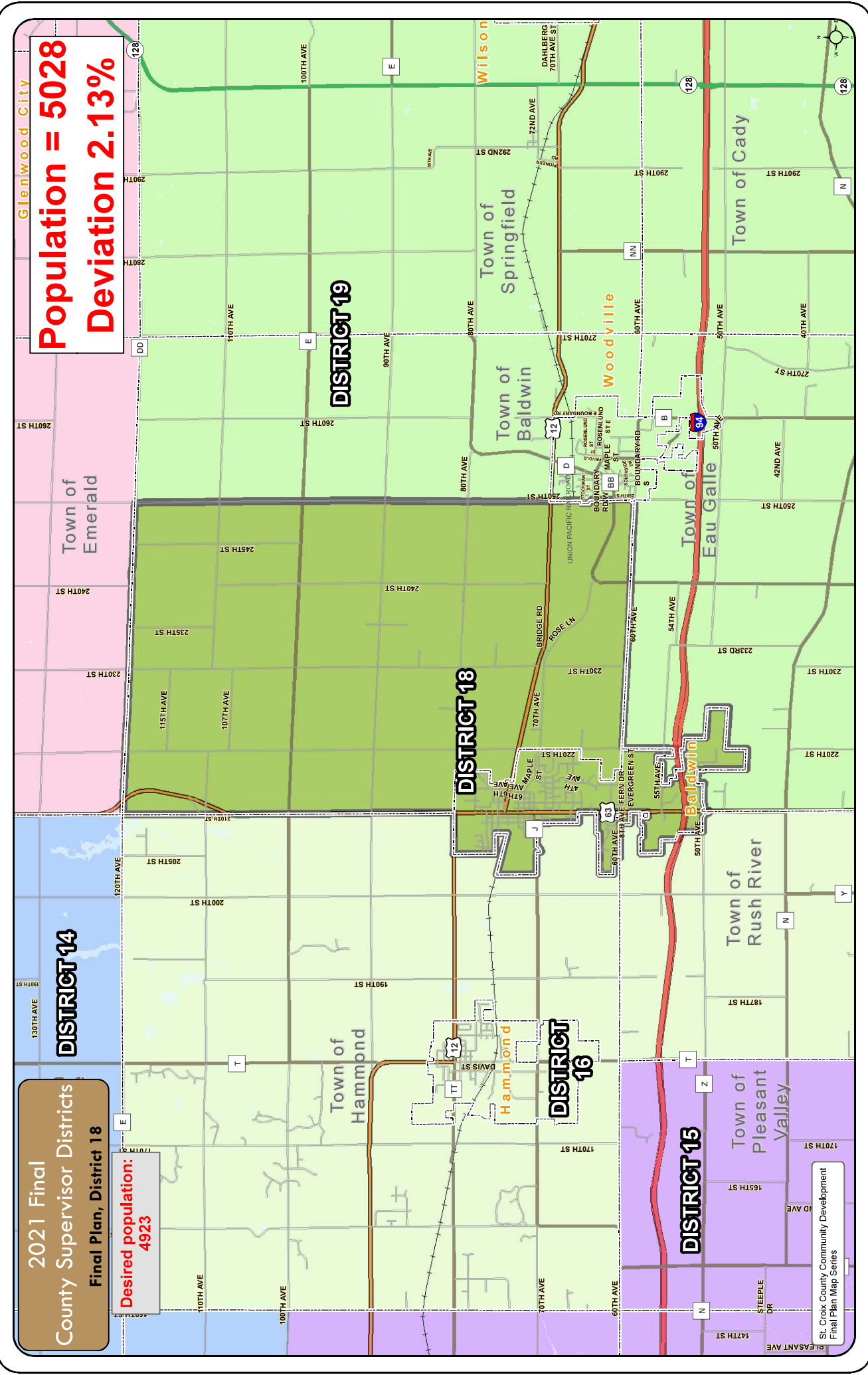


St. Croix County Community Development
Final Plan Map Series

2021 Final
County Supervisor Districts
Final Plan, District 18

Population = 5028
Deviation 2.13%

Desired population:
4923



2021 Final
County Supervisor Districts
Final Plan, District 19

Desired population:
4923

Population = 5044
Deviation 2.46%

