












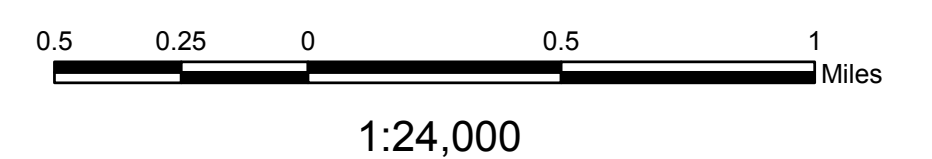



# Farmland Preservation Plan Map for Town of Glenwood

St. Croix County, Wisconsin

LEGEND	
	Farmland Preservation Areas
	Parcels not eligible for FLP programs
	Political Boundaries
	PLSS Section Lines
	Water Bodies
	Public Open Space
	Parks
Roads	
	Interstate
	US Highway
	State Highway
	County Trunk Highway
	Local Road
	Ramps



Coordinate System: NAD 1983 HARN WISCRS St Croix County Feet  
 Projection: Transverse Mercator  
 Datum: North American 1983 HARN  
 False Easting: 542,999.9970  
 False Northing: 0.0000  
 Central Meridian: -92.8333  
 Scale Factor: 1.0000  
 Latitude Of Origin: 44.0061  
 Units: Foot US